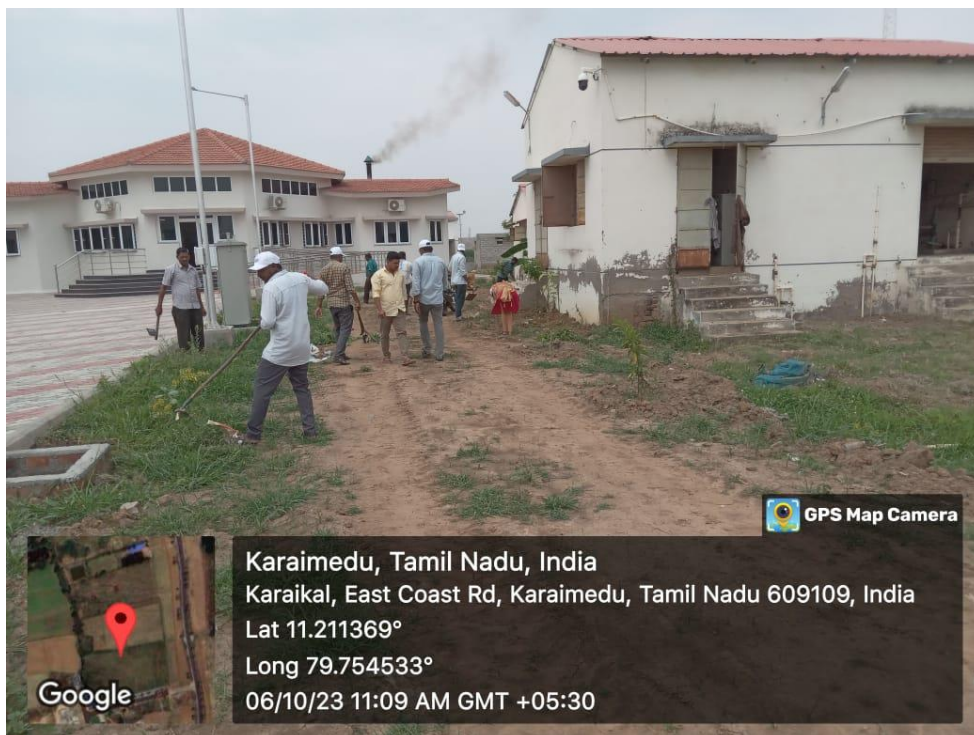


# Swachhata Hi Seva Program

Date: 06.10.2023

## MPEDA - RGCA HO, Sirkali

Activity: Cleaning at RGCA Head Office premises at Sirkali TK, Mayiladuthurai Dist, Tamil Nadu.









**MPEDA - RGCA Seabass and Mud Crab Hatcheries, Thoduvai**

Activity: Cleaning activities at RGCA Seabass and Mudcrab Hatchery Projects Thoduvai, Sirkali TK, Mayiladuthurai Dist, Tamil Nadu.






 GPS Map Camera


Thirumullaivasal, Tamil Nadu, India  
7R7Q+GJF, Thirumullaivasal, Tamil Nadu 609115, India  
Lat 11.264981°  
Long 79.840406°  
06/10/23 10:55 AM GMT +05:30



 GPS Map Camera

Thirumullaivasal, Tamil Nadu, India  
7R7Q+GJF, Thirumullaivasal, Tamil Nadu 609115, India  
Lat 11.264997°  
Long 79.840382°  
06/10/23 10:55 AM GMT +05:30





Thirumullaivasal, Tamil Nadu, India  
7R7Q+GJF, Thirumullaivasal, Tamil Nadu 609115, India  
Lat 11.265086°  
Long 79.840362°  
06/10/23 10:56 AM GMT +05:30

**MPEDA - RGCA AQF, Chennai**

Activity: Cleaning activities at Aquatic Quarantine Facility Premises, Neelankarai, Chennai, Tamil Nadu.



Chennai, Tamil Nadu, India  
10, Sri Kapaleeswarar Nagar, Neelankarai, Chennai, Tamil Nadu 600041, India  
Lat 12.946643°  
Long 80.260676°  
06/10/23 10:03 AM GMT +05:30






**MPEDA - RGCA Artemia Project, Tharuvaikulam**

Activity: Cleaning activities at Artemia Project premises at Tharuvaikulam, Thoothukudi Dist, Tamil Nadu.








 **GPS Map Camera**

**Tharuvaikulam, Tamil Nadu, India**  
V5WG+WJJ, St Micheal St, Tharuvaikulam, Tamil Nadu 628105, India  
Lat 8.897385°  
Long 78.177738°  
06/10/23 10:52 AM GMT +05:30



Google



 **GPS Map Camera**

**Tharuvaikulam, Tamil Nadu, India**  
V5WG+WJJ, St Micheal St, Tharuvaikulam, Tamil Nadu 628105, India  
Lat 8.897385°  
Long 78.177738°  
06/10/23 10:54 AM GMT +05:30



Google



**MPEDA - RGCA Artemia Demo Farm Project, Ramanathapuram**

Activity: Cleaning activity at Artemia Demo Farm Project, Ramanathapuram Tamil Nadu.





 **GPS Map Camera**

Chitturuvadi, Tamil Nadu, India  
Chitturuvadi, Tamil Nadu, India  
Lat 9.625959°  
Long 78.946461°  
06/10/23 09:52 AM GMT +05:30

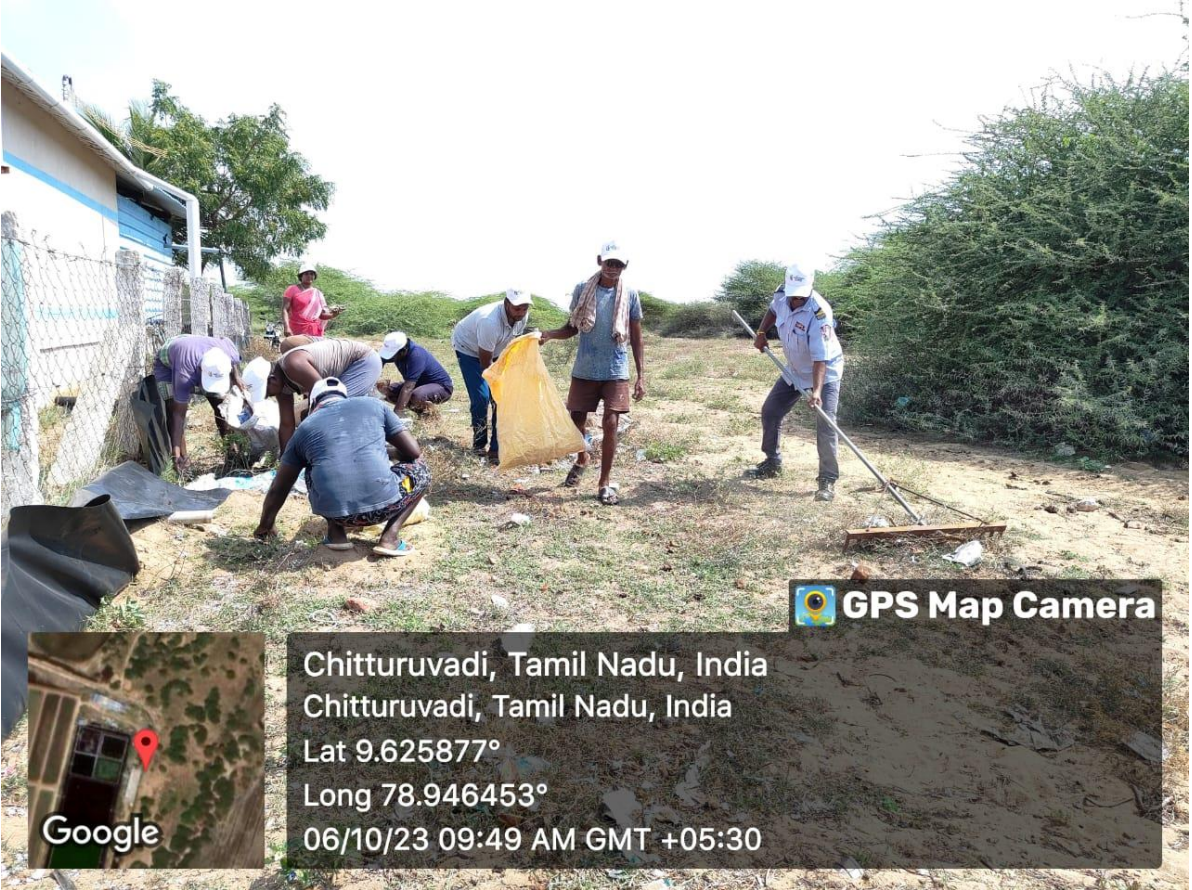
Google



 **GPS Map Camera**

Chitturuvadi, Tamil Nadu, India  
Chitturuvadi, Tamil Nadu, India  
Lat 9.625946°  
Long 78.946526°  
06/10/23 09:49 AM GMT +05:30

Google



 **GPS Map Camera**



Chitturuvadi, Tamil Nadu, India  
Chitturuvadi, Tamil Nadu, India  
Lat 9.625877°  
Long 78.946453°  
06/10/23 09:49 AM GMT +05:30




 **GPS Map Camera**



Chitturuvadi, Tamil Nadu, India  
Chitturuvadi, Tamil Nadu, India  
Lat 9.626103°  
Long 78.946575°  
06/10/23 10:00 AM GMT +05:30

## MPEDA - RGCA SEU, Rajakkamangalam

Activity: Cleaning activities at SEU Rajakkamangalam, Kanyakumari Dist, Tamil Nadu.






**MPEDA - RGCA ADF, Karaikal**

Activity: Cleaning activities at Aquaculture Demonstration Farm, Karaikal, UT of Puducherry.







 **GPS Map Camera**

Karaikal, Puducherry, India  
WR4V+J83, Karaikal, Puducherry 609602, India  
Lat 10.906488°  
Long 79.842768°  
06/10/23 12:58 PM GMT +05:30





## MPEDA - RGCA BMC, Visakhapatnam

Activity: Cleaning activities at Broodstock Multiplication Centre, Visakhapatnam, Andhra Pradesh.






 **GPS Map Camera**



**Visakhapatnam, Andhra Pradesh, India**  
RCP5+VP8, Dr NTR Beach Rd, Mangamari Peta, Visakhapatnam, Kapuluppada,  
Andhra Pradesh 530048, India  
Lat 17.837117°  
Long 83.409482°  
06/10/23 11:47 AM GMT +05:30



 **GPS Map Camera**



**Kapuluppada, Andhra Pradesh, India**  
RCM7+P7R, Mangamari Peta, Kapuluppada, Visakhapatnam, Andhra Pradesh  
530048, India  
Lat 17.834624°  
Long 83.41359°  
06/10/23 11:58 AM GMT +05:30

## MPEDA - RGCA Tilapia Project, Manikonda


Activity: Cleaning activities at Tilapia Project, Manikonda, Krishna Dist, Andhra Pradesh.






GPS Map Camera

Kandalampadu, Andhra Pradesh, India  
CRPH+CW8, Kandalampadu, Andhra Pradesh 521260, India  
Lat 16.436558°  
Long 80.829838°  
06/10/23 10:47 AM GMT +05:30



GPS Map Camera

Kandalampadu, Andhra Pradesh, India  
CRPH+CW8, Kandalampadu, Andhra Pradesh 521260, India  
Lat 16.436273°  
Long 80.829734°  
06/10/23 11:06 AM GMT +05:30



## MPEDA - RGCA MFHP, Pozhiyoor & Cage Facility Muttom

Activity: Cleaning activities at Marine Finfish Hatchery Project, Pozhiyoor and Cage Facility at Muttom, Thiruvananthapuram Dist, Kerala.





 **GPS Map Camera**



**Pozhiyoor, Kerala, India**  
73VW+W8H, Fisherman Colony Kurshadi, Pozhiyoor, Kulathoor, Kerala 629160,  
India  
Lat 8.29473°  
Long 77.095892°  
06/10/23 10:35 AM GMT +05:30




 **GPS Map Camera**



**Pozhiyoor, Kerala, India**  
73VW+W8H, Fisherman Colony Kurshadi, Pozhiyoor, Kulathoor, Kerala 629160,  
India  
Lat 8.2947°  
Long 77.095911°  
06/10/23 11:12 AM GMT +05:30



 **GPS Map Camera**





**Muttom, Tamil Nadu, India**  
Muttom Break Water W, Muttom, Tamil Nadu 629202,  
India  
Lat 8.120804°  
Long 77.329488°  
06/10/23 09:33 AM GMT +05:30




 **GPS Map Camera**

**Muttom, Tamil Nadu, India**  
Muttom Break Water W, Muttom, Tamil Nadu 629202, India  
Lat 8.120571°  
Long 77.32954°  
06/10/23 09:43 AM GMT +05:30



 **GPS Map Camera**


**Muttom, Tamil Nadu, India**  
Muttom Break Water W, Muttom, Tamil Nadu 629202,  
India  
Lat 8.120823°  
Long 77.329519°  
06/10/23 09:51 AM GMT +05:30





## MPEDA - RGCA DTSP, Andaman

Activity: Cleaning activity at RGCA Domestication of Tiger Shrimp Project (DTSP) premises at Kodyaghat, South Andaman.





GPS Map Camera



South Andaman, Andaman and Nicobar Islands, India  
GPHF+M4P, Andaman and Nicobar Islands 744105, India  
Lat 11.529415°  
Long 92.722553°  
06/10/23 09:33 AM GMT +05:30



GPS Map Camera





South Andaman, Andaman and Nicobar Islands, India  
GPHF+M4P, Andaman and Nicobar Islands 744105, India  
Lat 11.529444°  
Long 92.722599°  
06/10/23 10:51 AM GMT +05:30

## MPEDA - RGCA MAC, Vallarpadam

Activity: Cleaning activity at Office premises of Multispecies Aquaculture Complex, Vallarpadam, Ernakulam, Kerala.





 **GPS Map Camera**



**Kochi, Kerala, India**

Vallarpadom Post, X7Q4+RMV, Vallarpadam, Kochi, Ernakulam,  
Kerala 682504, India

Lat 9.989313°

Long 76.25669°

06/10/23 04:49 PM GMT +05:30



 **GPS Map Camera**



**Kochi, Kerala, India**  
X7Q4+FR4, Vallarpadam, Kochi, Ernakulam, Kerala 682504, India  
Lat 9.988964°  
Long 76.25647°  
06/10/23 05:20 PM GMT +05:30